

















	LIMITE ZONE 4B P.
	LIMITE ZONE VILLA (5A)
	CONSTRUCTIONS EXISTANTES
	SURFACE LIBRE DE CONSTRUCTIONS
	VUE A SAUVEGARDER
	IMPLANTATION PROPOSEE
	IMPLANTATION INDICATIVE
	COMMERCE ARTISANAT
	TROTTOIR
	PLACE PUBLIQUE
	ARBRE EXISTANT
	ARBRE A PLANTER (PLANTATION FUTURE)
	ARBRE EXCEPTIONNEL
	TERRAIN DE SPORT ACTUEL
	TERRAIN DE SPORT FUTUR
	PARKING
	RESEAU ROUTIER
	NOUVEAU TRACE ROUTE
	NOUVEAU TRACE ROUTE
1+T.H.	1 NIV.+TOITURE HABITABLE
2+T	2 NIV.+TOITURE
439.00	ALTITUDE MAX. FAITE